

Wellington & Reeves

PROPERTY INFORMATION PACK

wellingtonandreeves.com.au

WESTERN AUSTRALIA

TITLE NUMBER	
Volume	Folio
1197	**28**

RECORD OF CERTIFICATE OF TITLE

UNDER THE TRANSFER OF LAND ACT 1893

The person described in the first schedule is the registered proprietor of an estate in fee simple in the land described below subject to the reservations, conditions and depth limit contained in the original grant (if a grant issued) and to the limitations, interests, encumbrances and notifications shown in the second schedule.

BGRoberts

REGISTRAR OF TITLES

REGISTRAR OF TITLES WESTERN AUSTRALIA

LAND DESCRIPTION:

LOT 7 ON PLAN 4568

REGISTERED PROPRIETOR:
(FIRST SCHEDULE)

(T M800642) REGISTERED 20/10/2014

LIMITATIONS, INTERESTS, ENCUMBRANCES AND NOTIFICATIONS:
(SECOND SCHEDULE)

1. TITLE EXCLUDES THE LAND SHOWN ON PLAN 7683.
2. M800643 MORTGAGE TO AUSTRALIA & NEW ZEALAND BANKING GROUP LTD REGISTERED 20/10/2014.

Warning: A current search of the sketch of the land should be obtained where detail of position, dimensions or area of the lot is required. Lot as described in the land description may be a lot or location.

----------END OF CERTIFICATE OF TITLE----------

STATEMENTS:

The statements set out below are not intended to be nor should they be relied on as substitutes for inspection of the land and the relevant documents or for local government, legal, surveying or other professional advice.

SKETCH OF LAND:	1197-28 (7/P4568)
PREVIOUS TITLE:	1115-735
PROPERTY STREET ADDRESS:	14 CHESTER PASS RD, YAKAMIA.
LOCAL GOVERNMENT AUTHORITY:	CITY OF ALBANY

LANDGATE COPY OF ORIGINAL NOT TO SCALE 09/11/2026 02:19 PM Request number: 70629543

Landgate
www.landgate.wa.gov.au

(473)57
24596/57
37643/60

Transfer 14806/1956 (17648)
Application
From Volume 1115 Folio 735

WESTERN AUSTRALIA.

REGISTER BOOK.

INDEXED

Vol. 1197 Fol. No. 28

PLAN 7683

CT 1197 0028 F

Certificate of Title

under "The Transfer of Land Act, 1893" (56 Vic., 14. Sch. 5).

Arthur Henderson Brown Tindale, Bulldozer Operator and Florence Emily Victoria Tindale, his wife, both of Denbarker, via Mount Barker, are now the proprietors as joint tenants of an estate in fee simple subject to the easements and encumbrances notified hereunder in all that piece of land delineated and coloured green on the map hereon containing thirty-six perches or thereabouts, being portion of Plantagenet Location 177 and being Lot 7 on Plan 4568.



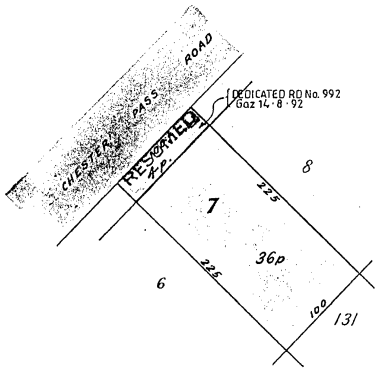

Dated the eighth day of November One thousand nine hundred and fifty-six.

Registrar of Titles.

R.D. 332/59

PUBLIC WORKS ACT 1902-1953.
Gaz. 16.2.62 Plan 7683
Portion resumed and vested in Her Majesty
F. A. BLOTT
Registrar of Titles.

PUBLIC WORKS ACT 1902-1953.
In the portion resumed Gaz 16.2.62 the right to mines of coal or other minerals is resumed and reserved in Her Majesty as of her former estate.
F. A. BLOTT
Registrar of Titles.

Application G930937. The registered proprietor is Arthur Henderson Brown Tindale of 14 Chester Pass Road Albany, by survivorship. Registered 20th October 1998 at 11.03 hrs.

REGISTRAR OF TITLES WESTERN AUSTRALIA

For encumbrances and other matters affecting the land see back.

Superseded - Copy for Sketch Only

LANDGATE COPY OF ORIGINAL NOT TO SCALE 09/11/2026 02:19 PM Request number: 70629543
Landgate
www.landgate.wa.gov.au

EASEMENTS AND ENCUMBRANCES REFERRED TO

As to portion only.

RD 155/1957 Public Works Act 1902-1955 Sec. 17 (5)
NOTICE OF INTENTION TO RESUME
Gov. Gaz. 14.6.57 Item 30.
L F Symes
ASSISTANT REGISTRAR OF TITLES

Mortgage 8875/1957 Arthur Henderson Brown Tindale and Florence Emily Victoria Tindale Director of War Service Homes to secure £2295-0-0. Registered 1st August 1957 at 9-20 o'c.
A Blackmore
ASSISTANT REGISTRAR OF TITLES

DISCHARGED

As to portion only

RD 155/1957 Public Works Act 1902-1955 Sec. 17 (5)
NOTICE OF INTENTION TO RESUME
Gov. Gaz. 22.8.58 Item 30
L F Symes
ASSISTANT REGISTRAR OF TITLES

As to portion only

R.D. 332/1959 Public Works Act 1902-1955 Sec. 17 (5)
NOTICE OF INTENTION TO RESUME
Gov. Gaz. 11.12.59 Item 28
O S Bristol
ASSISTANT REGISTRAR OF TITLES

Discharge 10532/1960 of Mortgage 8875/1957. Registered 21st October 1960 at 9-21 o'c.
A Blackmore
ASSISTANT REGISTRAR OF TITLES

As to portion only

RD 332/1959 Public Works Act 1902-1955 Sec. 17 (5)
NOTICE OF INTENTION TO RESUME
Gov. Gaz. 17.3.61 Item 28
ACTION COMPLETE
J Edwards
ASSISTANT REGISTRAR OF TITLES

CT 1197 0028 B

CERTIFICATE OF TITLE

Vol. 1197 Fol. Nº 28

Nº [redacted]

Superseded - Copy for Sketch Only

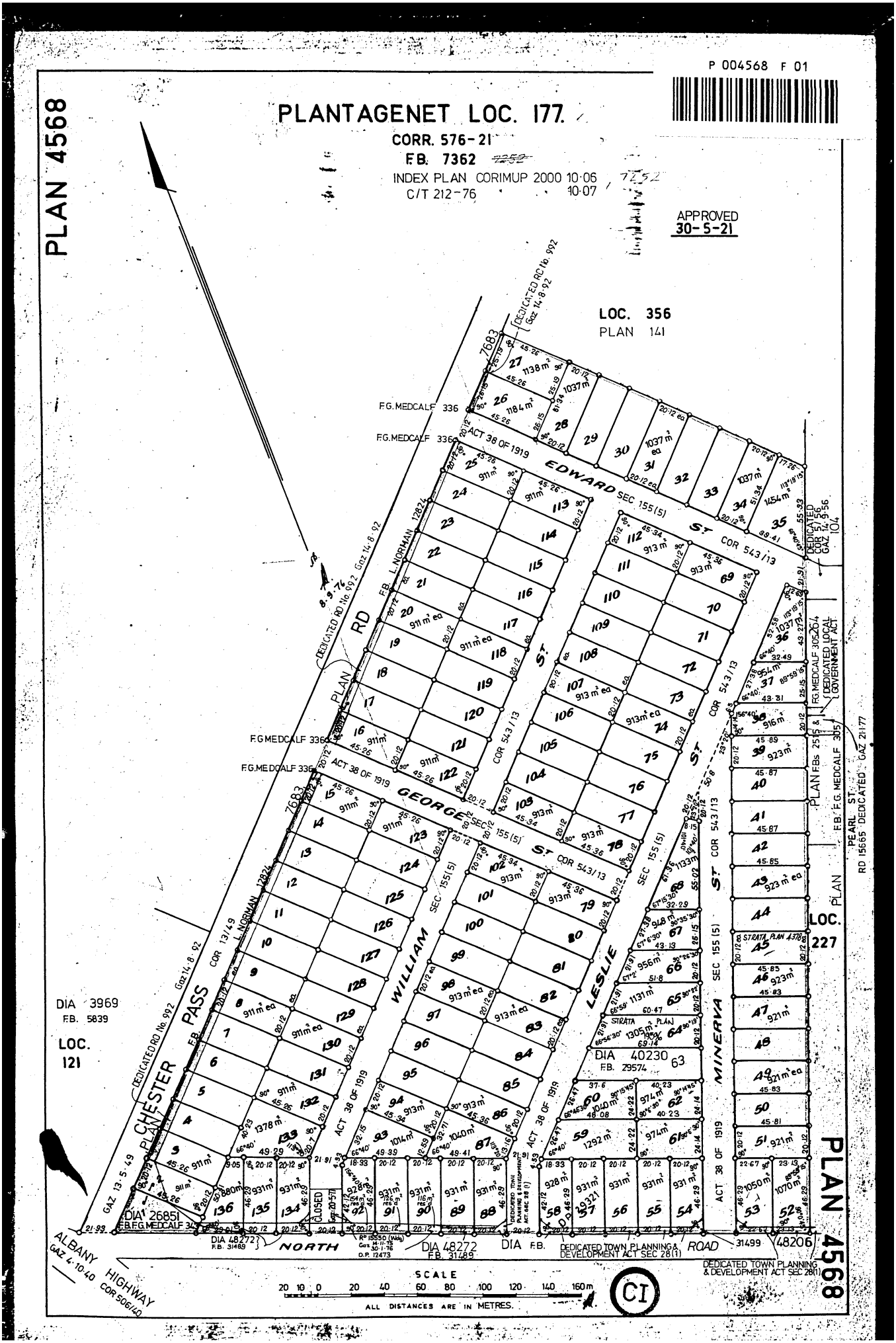

LANDGATE COPY OF ORIGINAL NOT TO SCALE 09/11/2026 02:19 PM Request number: 70629543
Landgate
www.landgate.wa.gov.au

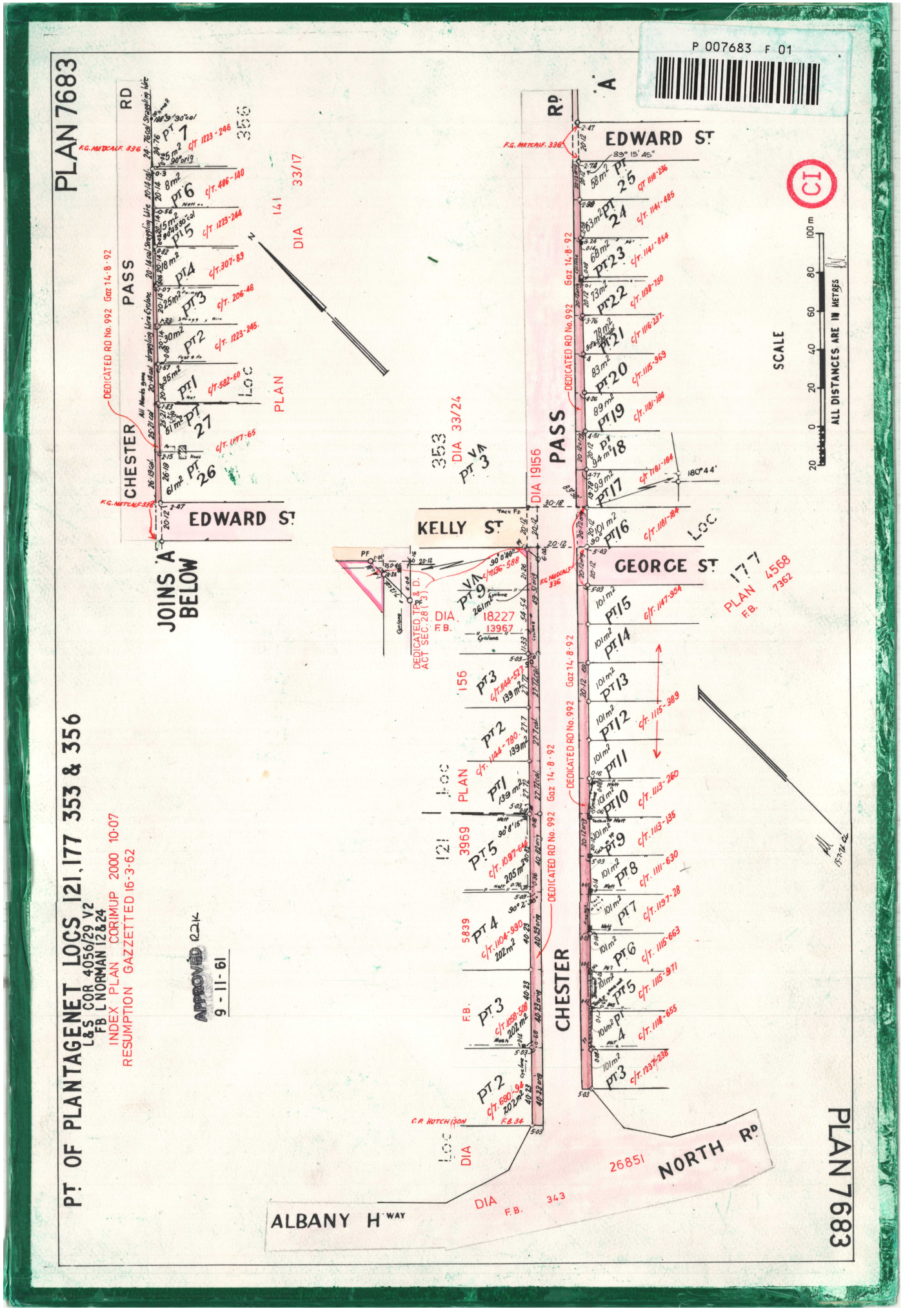

LANDGATE COPY OF ORIGINAL NOT TO SCALE 19/11/2026 11:37 AM Request number: 70674948
Landgate
www.landgate.wa.gov.au

PLAN 7683 CI

Lot No.	Certificates of Title	Lot No.	Certificates of Title
	FOR TITLES SEE PLAN		

49359/2/69- 0

LANDGATE COPY OF ORIGINAL NOT TO SCALE 19/11/2026 11:37 AM Request number: 70674948

Landgate
www.landgate.wa.gov.au

GOVERNMENT OF WESTERN AUSTRALIA

Landgate



Property Interest Report

14 Chester Pass Road, Yakamia 6330

landgate.wa.gov.au

Contents

1. **Property information**
This section includes an aerial photograph and details of this property.

2. **Summary of interests that AFFECT this property**
This section helps you to see at a glance interests pertaining to this property.

3. **Summary of interests that DO NOT AFFECT this property**
This section helps you to see at a glance interests that do not affect this property.

4. **Details of interests that AFFECT this property**
This section provides details of how an interest specifically relates to this property.

What is a property interest?
A property interest gives rights to a land owner but also, could imply restrictions or impose responsibilities which may impact on their use or enjoyment of the land. Most interests are created by government legislation, policies and guidelines.

Where does property interest information come from?
This service gathers interest information from multiple government bodies and private organisations in Western Australia and consolidates that information into the Property Interest Report. This report will show interests that do and do not affect the property.

Does this report include all interests?
This Property Interest Report only serves as a guide to interests that relate to this property not recorded on the Certificate of Title.
Landgate does not have access to all interest information that affects property in Western Australia. There may be other interests that relate to the property, where that information is currently not available to Landgate. For information on other known interests not in this report, see https://www.landgate.wa.gov.au/land-and-property/property-ownership/property-interest-report/interest-dictionary.

Are interests on the Certificate of Title in this report?
No, this report does not include interest information registered on the Certificate of Title. Limitations, Interests, Encumbrances and Notifications may be registered on the Certificate of Title under Second Schedule Endorsements.

It is recommended that a copy of the Certificate of Title is obtained to identify any registered interests and/or information. Visit **landgate.wa.gov.au** to order a copy of the Certificate of Title.

How do I find out more information?
For further information about interests including information, contact details and relevant legislation on any interests in this report, see https://www.landgate.wa.gov.au/land-and-property/property-ownership/property-interest-report/interest-dictionary.

If you have any queries or concerns, please contact the responsible agency of the interest
in question, contact details can be found in this report or the interest dictionary.

Notice
This Property Interest Report has been produced by Landgate on behalf of the State of Western Australia. This report has direct access to property interest information held by multiple government bodies and private organisations in Western Australia.

This report is believed to be accurate and current at the time it was generated. However, circumstances and interests may change and can differ from the contents of this report. You must make your own assessment of it and rely on it at your own risk. Please see the full Disclaimer at the end of this report for further details.

Please note: Where risk has been identified to a property within this report and construction has occurred on the land, contact your relevant Local Government Authority for management remediation plans relevant to your property, or for properties being purchased off the plan, contact your developer.

1. Property information



Image captured January 2026

2 1 1

14 Chester Pass Road, Yakamia 6330

Number of interests that impact this property	19
Certificate of title number	1197/28
Land ID	Lot 7 On Plan 4568
Type of property	House
Property use	Residential
Year built	1950
Wall/Roof type	Fibro Walls/Tile Roof
Land area	809 m²
Building area	N/A
Local Government Authority	Albany
Zoning	Residential (R25)

Perth CBD
386.4km

Beach
5.1km

Primary School
384m

Secondary School
384m

Generated: 09/11/2026 at 02:20 PM. Request number: 70629543

2. Summary of interests that AFFECT this property

Interests below specifically affect this property but do not appear on the Certificate of Title. For information and details on how the below interests may impact your property, please see section four of this report.

- Building and Construction Industry Training Levy
- Building Permit
- Demolition Permit
- Dial Before You Dig
- Emergency Services Levy
- Groundwater Salinity
- Land Tax
- Local Government Rates
- Local Planning Schemes
- Mosquito-borne Disease Risk
- Native Title and Indigenous Land Use Agreements
- Occupancy Permit
- Residual Current Device
- Smoke Alarm
- Sprinkler Restrictions & Bans
- State Planning Policy 5.4 - Road and Rail Noise
- Swimming Pool
- Water Corporation Infrastructure (above and below ground)
- Waterways Conservation Act Management Areas

3. Summary of interests that DO NOT AFFECT this property

Information currently available to Landgate suggests that these interests do not affect this property. For further information and contact details on these interests, please see the interest dictionary https://www.landgate.wa.gov.au/land-and-property/property-ownership/property-interest-report/interest-dictionary.

- 1 in 100 AEP Floodplain Development Control Area
- Aboriginal Cultural Heritage - Historic
- Aboriginal Cultural Heritage - Lodged
- Aboriginal Cultural Heritage - Protected Area
- Aboriginal Cultural Heritage - Registered
- Aboriginal Lands Trust Estate
- Acid Sulfate Soil (ASS) Risk
- APA Group Owned/Operated Gas Transmission Pipeline
- ATCO Gas Australia Infrastructure
- Australian Natural, Indigenous and Historic Heritage
- Bush Fire Prone Areas
- Bush Forever Areas
- Clearing Control Catchments
- Commercial Building Disclosure
- Contaminated Sites (Contaminated Sites Database)
- Control of Access on State Roads
- Dampier to Bunbury Natural Gas Pipeline Development Setback Area
- Development Control Area (Swan and Canning Rivers)
- Environmentally Sensitive Areas
- Environmental Protection Policies
- European House Borer
- Former Military Training Area (Unexploded Ordnance)
- Garden Bore Suitability
- Harvey Water Infrastructure
- Heritage Council - Agreement
- Heritage Council - Assessment Program
- Heritage Council - Protection Orders
- Heritage Council - State Register of Heritage Places
- Intensive Agricultural Industries
- Iron Staining Risk
- Jandakot Airport - Aircraft Noise
- Jandakot Airport - Land Use Planning
- Lands owned or managed by the Department of Biodiversity, Conservation and Attractions
- Liquor Restrictions
- Local Heritage Surveys
- Marine Harbours Act Areas
- Marine Navigation Aids
- Metropolitan Region Improvement Tax
- Mining Titles
- National Park, Conservation Park and Nature Reserve
- Native Vegetation
- Navigable Water Regulations
- Notices on Properties under the Biosecurity and Agriculture Management Act 2007
- Notices on Properties under the Soil and Land Conservation Act 1945
- Perth Airport - Aircraft Noise
- Perth Airport - Land Use Planning
- Perth Parking Policy
- Petroleum Tenure
- Possible Road Widening
- Proclaimed Groundwater Areas
- Proclaimed Surfacewater Areas
- Protected Areas - Collaborative Australian Protected Area Database
- Public Drinking Water Source Areas
- Ramsar Wetlands
- Region Schemes
- Residue Management Notice
- Shipping and Pilotage Port Areas
- State Forest and Timber Reserve
- State Underground Power Program
- Threatened Ecological Communities
- Threatened Fauna
- Threatened Flora
- Titanium - Zircon Mineralization Areas
- Water Corporation Beneficiary Lot Water and/or Sewer
- Water Corporation Brighton Non-Drinking Water
- Water Corporation Effluent Discharge Scheme
- Water Corporation Farmlands Service Conditions
- Water Corporation Infrastructure Buffer Zones
- Water Corporation Infrastructure Contribution - Water, Sewer and/or Drainage

3. Summary of interests that DO NOT AFFECT this property

- Water Corporation Non-Standard Services (Private Fire Service)
- Water Corporation Pressure Exempt
- Water Corporation Private Pressure Sewer System
- Water Corporation Reserve Sewer, Water and Drainage Infrastructure Contribution Charge
- Water Corporation Saline Water
- Water Corporation Sewer System
- Water Corporation Special Agreement - Nitrate Water Condition
- Water Corporation Special Agreement - Non-Potable
- Water Corporation Water service is supplied by an Agreement
- Western Power Infrastructure
- Wetlands

4. Details of interests that AFFECT this property

Interests below in alphabetical order specifically affect this property but do not appear on the Certificate of Title. For further information and Legislation details, see https://www.landgate.wa.gov.au/land-and-property/property-ownership/property-interest-report/interest-dictionary.

Building and Construction Industry Training Levy

Responsible agency:
Construction Training Fund Board

Definition of Interest:
The Building and Construction Industry Training Levy is used to support training for people working within the building and construction industry, and is payable prior to the commencement of a project or upon application for a building license.

Affect of Interest:
The levy of 0.2% on the contract price is applied to all residential, commercial and civil engineering projects undertaken in Western Australia where the total value of construction is over $20,000. The project owner pays the levy when an application for a building permit is made to the Local Government Authority.

For more information contact our office on (08) 9244 0100 or see www.bcitf.org.

Legislation governing the interest:
Building and Construction Industry Training Fund and Levy Collection Act 1990
Building and Construction Industry Training Levy Act 1990

Building Permit

Responsible agency:
Department of Energy, Mines, Industry Regulation and Safety

Definition of Interest:
Generally, before any building work can be carried out a building permit must be in effect.

Affect of Interest:
A building permit application will be required to be submitted to the relevant local government if the proposal includes the construction, renovation, alteration or improvement of a building.
For information on applying for a building permit, contact the relevant local government or for general information on the building approvals process, contact the Department of Energy, Mines, Industry Regulation and Safety on 1300 489 099 or email: be.info@demirs.wa.gov.au.

Legislation governing the interest:
Building Act 2011
Building Regulations 2012

Demolition Permit

Responsible agency:
Department of Energy, Mines, Industry Regulation and Safety

Definition of Interest:
Generally, a demolition permit is required for the demolition, dismantling or removal of a building or incidental structure or to do one or more stages of demolition work.

Affect of Interest:
A demolition permit application will be required to be submitted to the relevant local government.
A person named as a demolition contractor on a demolition permit may be required to be appropriately licensed by WorkSafe to carry out demolition work, as well as an asbestos removal licence. The licence from WorkSafe is in addition to the requirement for a demolition permit.

For information on applying for a demolition permit, contact the relevant local government or for general information on the building approvals process, contact

the Department of Energy, Mines, Industry Regulation and Safety on 1300 489 099 or email: be.info@demirs.wa.gov.au.
For all licencing applications and enquiries please call 1300 424 091 or e-mail: wscallcentre@demirs.wa.gov.au.

Legislation governing the interest:
Building Act 2011
Building Regulations 2012
Work Health and Safety (General) Regulations 2022

Dial Before You Dig

Responsible agency:
Dial Before You Dig

Definition of Interest:
Dial Before You Dig is a referral service for information on locating underground utilities anywhere in Western Australia. Australia's national referral service for information on underground pipes and cables.

Affect of Interest:
This will affect the property when ground disturbance works are planned, for further information or plans on location of underground utilities see www.1100.com.au or contact our office on 1100.

Legislation governing the interest:
Occupational Health, Safety and Welfare Act 1984
Occupational Safety and Health Regulations1996

Emergency Services Levy

Responsible agency:
Department of Fire and Emergency Services

Definition of Interest:
The Emergency Service Levy (ESL) category classification of a property (declared by the Minister for Emergency Services) determines the ESL assessment rate that will be applied to the Gross Rental Value (GRV) of a property to calculate the ESL charge each year (subject to minimum and maximum ESL charge declarations). ESL category classification boundaries are managed by the DFES based upon cadastral information.

Affect of Interest:
The selected property currently has the following Emergency Services Levy category classification:
Emergency Service Levy Boundaries:
ESL Category - 2
ESL Boundary - Albany
ESL Calculation - In 2026-27 Category 2 properties pay $0.008275 x the Gross Rental Value (GRV) subject to a minimum $113 charge & a maximum charge of $420 for vacant, residential & farming usages; and $240,000 for commercial, industrial & miscellaneous usages
The ESL category classifications:

Category 1: Availability of a network of career Fire & Rescue Service stations and the State Emergency Service (SES).
Applies in the Perth metropolitan area.

Category 2: Availability of a career Fire & Rescue station and a volunteer Fire & Rescue Service brigade and the SES.
Applies in the city centres of Albany, Bunbury, Greater-Geraldton, Kalgoorlie-Boulder and Mandurah.

Category 3: Availability of a Volunteer Fire & Rescue Service brigade or bush fire

brigade with frequent support from the metropolitan network of career Fire & Rescue Service stations and the SES.
Applies in the periphery of the metropolitan area.

Category 4: Availability of a Volunteer Fire & Rescue Service brigade or a Volunteer Emergency Service Unit or a breathing apparatus equipped bush fire brigade and the SES.
Applies in approximately 90 country townsites.

Category 5: Availability of a bush fire brigade and the SES.
Applies in all other areas of the State except Indian Ocean Territories.

Please note the following properties are exempt from ESL (by Regulation):
• Vacant land owned by Local Governments;
• Certain Mining Tenements granted for prospecting/exploratory activities only; and
• The Wittenoom town site (a contaminated site);

Use the Emergency Services Levy calculator below to work out how much ESL you are likely to pay on a property, see www.dfes.wa.gov.au/emergencyserviceslevy/pages/eslcalculator.aspx.

For more information contact our office on (08) 9395 9485, or see www.dfes.wa.gov.au.

Legislation governing the interest:
Fire and Emergency Services Act 1998
Fire and Emergency Services Regulations 1998

Groundwater Salinity

Responsible agency:
Department of Water and Environmental Regulation

Definition of Interest:
The salinity in groundwater varies greatly in Western Australia. This depends on many factors such as geology, topography, climate and coastal seawater intrusion. The Department of Water and Environmental Regulation (DWER) categorises the groundwater salinity according to the salt content and its application for public drinking, irrigation, stock water etc.

Affect of Interest:
The salinity in groundwater in Western Australia varies considerably. This depends on many factors such as geology, topography, climate and coastal seawater intrusion.

Due to the fluid nature of ground conditions it is only possible to report on a indicative reading for the groundwater salinity that exists at this location.

If the groundwater salinity at this location is important then you should contact the closest regional office for advice on this subject.

Groundwater Salinity:
TDS per milligram per litre - 500-1000
Salinity is the measure of total dissolved solids (TDS) or salts in water and is reported as milligrams per litre (mg/L).

The range of salinity of natural water is:

Category	Salinity range
Fresh	0-500 mg/L TDS (suitable for selected agricultural use)
Marginal	500-1000 mg/L TDS (suitable for selected agricultural use)
Brackish	1000-3000 mg/L TDS (used for parkland irrigation)

Saline 3000-35,000 mg/L TDS (industrial use and stock watering up to 10,000mg/L)
Hypersaline >35,000 mg/L TDS

To verify the groundwater salinity at a particular location contact our office on (08) 6364 7600 or waterinfo@water.wa.gov.au, or see www.water.wa.gov.au/water-topics/groundwater.

Legislation governing the interest:
The Department of Water advises against drilling garden bores in areas underlain by the saltwater interface. There is no legislative basis or implications for this advice.

Land Tax

Responsible agency:
Department of Finance

Definition of Interest:
Land tax is an annual tax based on the ownership and usage of land at midnight on 30 June and is levied in respect of the financial year following that date. Various exemptions or concessions may apply. Until land tax is paid it remains a first charge on the land.

Affect of Interest:
Land tax is an annual tax based on the ownership and usage of land at midnight on 30 June and is levied in respect of the financial year following that date. Various exemptions or concessions may apply; for example, primary residences.

For more information contact our office on (08) 9262 1200 or see www.finance.wa.gov.au/landtax.

Legislation governing the interest:
Taxation Administration Act 2003
Land Tax Assessment Act 2002
Land Tax Act 2002

Local Government Rates

Responsible agency:
Department of Local Government, Sport and Cultural Industries

Definition of Interest:
A Local Government Authority can levy rates on any rateable land within its district in accordance with the provisions of the *Local Government Act 1995* and its associated regulations.

Affect of Interest:
Local Government Authorities can levy rates on any rateable land within its district in accordance with the provisions of the *Local Government Act 1995* and its associated regulations.

For more information contact your Local Government Authority.

Legislation governing the interest:
Local Government Act 1995
Local Government (Financial Management) Regulations 1996

Local Planning Schemes

Responsible agency:
Department of Planning, Lands and Heritage

Definition of Interest:
Local Planning Schemes set out the way land is to be used and developed, classify areas for land use and include provisions to coordinate infrastructure and development in a locality.

Affect of Interest:
The selected area of land **has** the following zoning(s) and/or land-use class(es):
Local Government Authority:
Description - LGA Boundary

Name - ALBANY, CITY OF
Residential Code:
R Code Number - R25
Gazettal Date - 27/02/2024
Scheme Name - ALBANY
Scheme Number - 2
Local Area Zoning:
Scheme Name - ALBANY
Zoning - Residential
Label -
Label Description -
Gazettal Date - 27/02/2024
Scheme Number - 2
For more information see www.planning.wa.gov.au/Local-planning-schemes.aspx.
Or contact your Local Government Authority for more information.

Legislation governing the interest:
Planning and Development Act 2005
Planning and Development (Consequential and Transitional Provisions) Act 2005
State Planning Policy 3.1 - Residential Design Codes
Model Scheme Text

Mosquito-borne Disease Risk

Responsible agency:
Department of Health

Definition of Interest:
Mosquitoes can be a serious nuisance in certain regions of Western Australia and can spread disease-causing viruses such as Ross River, Barmah Forest, Kunjin and Murray Valley encephalitis viruses.

Affect of Interest:
The selected area is impacted by the risk of mosquito-borne diseases.

Details are as follows:
Mosquito-borne Disease Risk:
Risk Level - Low or unknown risk
Frequent high risk
The selected area is in a region that frequently experiences problems with nuisance and disease carrying mosquitoes.

Occasional very high risk
The selected area is in a region that experiences severe problems with nuisance and disease carrying mosquitoes in some years, depending on environmental conditions.

Frequent high and occasional very high risk
The selected area is in a region that frequently experiences problems with nuisance and disease carrying mosquitoes, and severe issues are also experienced in some years depending on environmental conditions.

Low or unknown risk
This location has not experienced high rates of mosquito-borne disease in the past. However, the sporadic nature of mosquito-borne disease outbreaks means that this not necessarily a precise indicator of future risk. Furthermore, regions with low or no resident human population may also be classified as low risk even though there may be an undocumented high risk in the area. Finally, significant mosquito nuisance issues may still be experienced, despite a low health risk.

Residents are advised to avoid exposure to mosquitoes and minimise mosquito

breeding around the home as appropriate, particularly following extreme weather events such as heavy rainfall, high tides (in coastal areas) or localised flooding that may create abnormally large areas of mosquito breeding habitat.

For information on mosquito control in your local area or to report a mosquito problem please contact your Local Government Environmental Health Officer.

For more information about mosquito management, contact the Environmental Health Directorate on (08) 9388 4999 or email medical.entomology@health.wa.gov.au or see http://ww2.health.wa.gov.au/Articles/J_M/Mosquito-management.

Legislation governing the interest:

Health Act 1911

Native Title and Indigenous Land Use Agreements

Responsible agency:
National Native Title Tribunal

Definition of Interest:
Native title is the recognition in Australian law that some Indigenous people continue to hold rights to lands and waters. An Indigenous Land Use Agreement (ILUA) is an agreement about native title made between one or more native title groups and other people.

Affect of Interest:
Your area of interest is within the geographic extent(s) of the following Native Title Applications, Determinations or Indigenous Land Use Agreements (ILUAs):

IMPORTANT INFORMATION: PLEASE NOTE
WHILE NATIVE TITLE INTERESTS MAY HAVE BEEN IDENTIFIED OVER THE AREA OF YOUR SEARCH, IT MUST BE NOTED THAT:

Native Title cannot generally exist over the following types of tenure:
- residential freehold;
- farms held in freehold or;
- pastoral or agricultural leases that grant exclusive possession;
- residential, commercial or community purpose leases, or
- public works like roads, schools or hospitals.

Native Title can generally only exist over the following types of tenure:
- vacant (unallocated) crown land;
- some state forests, national parks and public reserves depending on the effect of state or territory legislation establishing those parks and reserves;
- oceans, seas, reefs, lakes and inland waters;
- some leases, such as non-exclusive pastoral and agricultural leases, depending on the state or territory legislation they were issued under, or
- some land held by or for Aboriginal people or Torres Strait Islanders.

The status of a Native Title Application will determine the rights and restrictions within the boundary of that Application.

Applications as Determined by the Federal Court:
native_title_determined_number - 6117
nntt_no - WC1996/041, WC1996/109, WC1997/071, WC1998/058
federal_court_reference - WAD6085/1998
determination_name - SOUTH WEST SETTLEMENT
registered_nt_body_corp - N/A

data_source - Spatial : Graphic Services, Landgate. Aspatial : Federal Court and NNTT.
comments -
area_sq_km - 195128.35
determination_method - Consent
determined_in_full - Yes
determined_outcome - Extinguished
design_file -
design_level -
last_updated - 25/02/2022
registration_date - 03/12/2021
determination_date - 01/12/2021
determination_reference - WCD2021/010
Indigenous Land Use Agreements:
native_title_ilua_number - 3124
NNTT Number - WI2017/014
Agreement Name - WAGYL KAIP & SOUTHERN NOONGAR INDIGENOUS LAND USE AGREEMENT
Status - Registered
Agreement Type - Area
Applicant Name - State of Western Australia
Date Registered (dd/mm/yyyy) - 17/10/2018

Please refer to the Interest Dictionary (https://www.landgate.wa.gov.au/land-and-property/property-ownership/property-interest-report/interest-dictionary) for terms used in this report.

For more information contact our office on 07 3052 4040 or see www.nntt.gov.au.

Legislation governing the interest:
Native Title Act 1993 (Commonwealth)

Occupancy Permit

Responsible agency:
Department of Energy, Mines, Industry Regulation and Safety

Definition of Interest:
The building approvals process in Western Australia is legislated under *The Building Act 2011* from the design stage right through to occupation of a building.

Affect of Interest:
Occupancy Permits are required in order to occupy multi-residential, commercial and public buildings.
For information about building work that requires an occupancy permit contact a Building Surveyor (refer to list of registered building surveyors) For information about applying for an occupancy permit, contact the relevant local government or for general information on the building approvals process, contact the Department of Energy, Mines, Industry Regulation and Safety on 1300 489 099 or email: be.info@demirs.wa.gov.au.

Legislation governing the interest:
Building Act 2011
Building Regulations 2012

Residual Current Device

Definition of Interest:
Residual Current Devices (RCDs) monitor the flow of electricity from the main switchboard and prevent electrocution by cutting the electricity supply if an

Responsible agency:
Department of Energy, Mines, Industry Regulation and Safety

imbalance in the current is detected. At least two RCDs must be fitted before land title is transferred.

Affect of Interest:
All home sellers and landlords must ensure that RCDs are installed in accordance with the Electricity Regulations to protect all power points and lighting circuits.
RCDs cut the electricity supply instantly if a person touches a live part and receives a shock. By installing two or more RCDs, the property's circuits can be divided evenly between then, ensuring some light and power remains if one RCD operates. Multiple RCDs also avoid nuisance operation caused by appliances with low-level leakage currents. All properties constructed after 2000 should already have two RCDs fitted.
Two RCDs must be fitted to protect all power points and lighting circuits in all homes before the land title is transferred. If you are planning to sell your home and it does not already have two RCDs protecting all power point and lighting circuits, you will need to engage a licensed electrical contractor to install them to comply with the Electricity Regulations.
Landlords must ensure RCDs are installed in accordance with the Electricity Regulations. If RCDs are not fitted, tenants should contact the managing agent or landlord and request that RCDs be installed as required.

For more information see Handy guide to BE Safe – RCD safety switches or call 1300 489 099.

Legislation governing the interest:
Electricity Regulations 1947

Smoke Alarm

Responsible agency:
Department of Energy, Mines, Industry Regulation and Safety

Definition of Interest:
The Building Code of Australia requires mains powered smoke alarms to be fitted in all newly constructed residential buildings and in new building work, such as alterations and extensions (where smoke alarms are required) in accordance with the building permit.
For existing dwellings, there are laws in Western Australia requiring owners to have mains-powered smoke alarms fitted to all residential properties that are subject to transfer of ownership, rent and hire, regardless of when they were built.

Affect of Interest:
The Building Regulations 2012 in Western Australia requires owners to have mains-powered smoke alarms fitted to all dwellings that are subject to transfer of ownership, rent and hire, regardless of when they were built.

The smoke alarms must:
- be installed in the dwelling in accordance with the Building Code of Australia applicable at the time of installation of the alarms;
- be not more than 10 years old and have not passed their expiry date;
- be in working order; and
- be permanently connected to the mains power supply.

Owners may be fined up to $5,000 for non-compliance.

Refer to Smoke alarms in dwellings for sale, rent or hire fact sheet or Contact the Department of Energy, Mines, Industry Regulation and Safety on 1300 489 099 or email: be.info@demirs.wa.gov.au.

Legislation governing the interest:
Building Act 2011
Building Regulations 2012

Sprinkler Restrictions & Bans

Responsible agency:
Department of Water and Environmental Regulation

Definition of Interest:
Sprinkler restrictions and/or bans apply throughout Western Australia for scheme water users and domestic garden bores.

Affect of Interest:
The selected property is identified as being fully or partially within in an area designated to have sprinkler restrictions.

Details are as follows:
Sprinkler Restrictions:
Region - South-West
Winter Restrictions - Stage 6
Summer Restrictions - Stage 4
Sprinkler restrictions and or bans apply to this area. Due to the drying climate, the State Government introduced water efficiency measures, including the introduction of restrictions on domestic sprinklers.

These restrictions include permanent efficiency measures, an annual winter sprinkler ban that applies to domestic sprinkler use and some non-domestic use, and can also include extra efficiency measures and restrictions from time to time such as extensions of the winter sprinkler ban period or other restrictions.

Restriction stages are detailed in the Water Agencies (Water Use) By-laws 2010.

www.legislation.wa.gov.au/legislation/statutes.nsf/main_mrtitle_11731_homepage.html

Additional restrictions may also apply to specific locations. Please refer to your water service provider for more information relating to your area.

For more information please see www.water.wa.gov.au/urban-water/water-restrictions/garden-bores.

For more information contact our office on 13 10 39 or see www.water.wa.gov.au and go to the Domestic Garden Bore website page.

Legislation governing the interest:
Water Agencies (Powers) Act 1984
Water Agencies (Water Use) By-laws 2010

State Planning Policy 5.4 - Road and Rail Noise

Responsible agency:
Department of Planning, Lands and Heritage

Definition of Interest:
Land within the vicinity of the States freight and major traffic routes may be exposed to excessive levels of noise which can affect the health and amenity of nearby communities.

Affect of Interest:
The selected land is within the trigger distance of freight and or major traffic route and maybe be exposed to excessive noise. Restrictions on development, may apply to this property. You are required to refer to State Planning Policy 5.4 Road and rail noise to determine if the land is affected and to what extent.

SPP5.4
Policy Title - SPP 5.4 Road and Rail Noise
Description - Strategic freight and/or major traffic route
State Planning Policy (SPP) 5.4 - Road and Rail Noise (2019)

https://www.dplh.wa.gov.au/draftspp5-4

A key objective of SPP 5.4 is to minimise the adverse impact of road and rail noise on noise-sensitive land-use within the specified trigger distance of transport routes, whilst protecting future freight operations of these transport corridors.

Where any part of the lot is within the specified trigger distance, an assessment against the policy is required to determine the likely level of transport noise and management/ mitigation required. An initial screening assessment will determine if the lot is affected and to what extent. Refer to table 2 of the Guidelines.

Note: the mapped trigger distance includes a margin of error to account for the distance measured from within the carriageway as opposed to the carriageway edge as stipulated in the policy.

Legislation governing the interest:
Planning and Development Act 2005
State Planning Policy 5.4 Road and Rail Noise

Swimming Pool

Responsible agency:
Department of Energy, Mines, Industry Regulation and Safety

Definition of Interest:
In Western Australia, private swimming and spa pools with water that is more than 300mm deep must have a compliant safety barrier.

Affect of Interest:
This includes above-ground, in-ground, and portable swimming and spa pools, but not spa baths which are typically located in a bathroom and drained after each use. Safety barriers must comply with the technical requirements of the Building Regulations 2012, Building Code of Australia, and Australian Standard AS 1926.1. Building and Energy has produced "Rules for Pools and Spas", a guidance document on safety barrier requirements.
Generally, a building permit is required prior to the construction, erection, assembly, placement, renovation, alteration, extension, improvement or repair of a private swimming pool.

For information on safety barrier requirements, including exclusions and exemptions that may apply in limited circumstances, contact the relevant local government or for general information on the building approvals process, contact the Department of Energy, Mines, Industry Regulation and Safety on 1300 489 099 or email: be.info@demirs.wa.gov.au.

Legislation governing the interest:
Building Act 2011
Building Regulations 2012

Water Corporation Infrastructure (above and below ground)

Responsible agency:
Water Corporation

Definition of Interest:
The Water Corporation operates vast water, sewerage and drainage pipe networks throughout WA. At any given location there may be various infrastructure in the ground of different sizes, depths, alignments and materials belonging to the Water Corporation.

Affect of Interest:
The selected property is impacted by Water Corporation pipes or access chambers. No construction is permitted in the proximity of this infrastructure without

the consent of the Water Corporation and it should be noted that 24 hour access may be required for maintenance purposes in certain circumstances.

Sewer Infrastructure:

Infrastructure Type - Sewer Connection Point

Water and sewer services located outside the property boundaries (road reserves) are not included in this report, as this report only includes interests inside the property boundaries. However they can be viewed here, mywater.com.au/css-web-external/pub/propertySearch.

Please be aware that it is a **legislative requirement** to notify the Water Corporation of any proposed construction, alteration or demolition of a building in areas where the Corporation is the licensed provider of water, wastewater or drainage services. A person is not permitted to construct, alter or demolish a building without the prior authorisation of the Water Corporation.

For more information contact our office on 13 13 95, or see www.watercorporation.com.au/Developing-and-building.

PLEASE NOTE:

This report and the Water Corporation online property search tool is not an alternative to Dial Before You Dig.

Information about underground cable and pipe networks is available by requesting the utility maps through the Dial Before You Dig web site, www.byda.com.au or contact their call centre on 1100 during business hours, to find out about the location of underground infrastructure prior to commencing any excavation works on a property.

Legislation governing the interest:

Water Services Act 2012

Waterways Conservation Act Management Areas

Responsible agency:

Department of Water and Environmental Regulation

Definition of Interest:

Under the *Waterways Conservation Act 1976*, the Minister for Water and Department of Water and Environmental Regulation (DWER) have responsibility for the conservation of the waters and associated land in declared management areas. The Department of Water and Environmental Regulation has an approval process for certain works affecting these waterways and their foreshore areas.

Affect of Interest:

The selected property **is located within** a management area under the *Waterways Conservation Act 1976.*

This is within the following Department of Water and Environmental Regulation (DWER) Region:

Conservation Area Details:

Name - ALBANY WATERWAYS MANAGEMENT AREA

Act - Waterways Conservation Act

Status - Gazetted

Gazetted Date - 1.9910517E7

Other Water Management Areas - Geographe Catchment, Swan River Trust, Wilson Inlet, Avon, Peel Inlet, Leschenault Management Areas, Cockburn Sound Management Council.

Activities within or adjacent to waterways outside the Waterways Conservation Act must still comply with the requirements for protection of waterways and foreshore areas established under local government, WAPC policy and DWER Policies.

For more information contact our office on (08) 6364 7600, further information and advice can be sought the DWER's regional offices. Contact information for regional offices is available at www.water.wa.gov.au.

Legislation governing the interest:

Waterways Conservation Act 1976
Water Agencies (Powers) Act 1984
Water Resources Legislation Amendment Act 2007

Disclaimer and Copyright

Disclaimer

To the extent permitted by law, the State Government and its agencies and bodies specified in the Report and the Western Australian Land Information Authority trading as Landgate (State of Western Australia) will in no way be liable to you or anyone else for any loss, damage or costs however caused (including through negligence) which may be directly or indirectly suffered arising from the use of or reliance on any information or data (including incomplete, out of date, wrong, inaccurate or misleading information or data) whether expressed or implied in the Report.

The information contained in this Report is provided by the State of Western Australian in good faith on an "as is" basis. The information is believed to be accurate and current at the date the Report was created. However changes in circumstances may affect the accuracy and completeness of the information. The State of Western Australia makes no representation or warranty as to the reliability, accuracy or completeness, merchantability or fitness for purpose of the information contained in this Report. You should not act on the basis of anything contained in this Report without first obtaining specific professional advice. The information in this Report is not comprehensive or exhaustive and not in the nature of advice and is intended only to provide a summary of the subject matter covered. It is not intended to provide the basis for any evaluation or decision. You must make your own assessment of it and rely on it wholly at your own risk. Where there is any concern about accuracy and currency of the information in the Report, reference should be made to Landgate or the relevant State Government agency or body for verification.

To the extent permitted by law, all representations, warranties and other terms are excluded and where they cannot be excluded, any liability suffered arising out of use of the Report is limited to resupply.

Copyright

Copyright in the Report is owned by the State of Western Australia and is protected by the Copyright Act 1968 (Cth). You may download and print the Report only for your personal and non-commercial use or use within your organisation for internal purposes, unless you have prior written approval.

A registered real estate agent may provide hard copies of a report to potential purchasers or make available a PDF of the report as part of online advertising. As information can change after the report has been generated, Landgate recommends that the report be replaced by a new updated report on a regular basis to capture any changes.

Other than for the purposes of and subject to the conditions prescribed under the Copyright Act, you may not, in any form or by any means:

- adapt, reproduce, store, distribute, transmit, print, display, perform, publish or create derivative works from any part of the Report; or
- commercialise any information, products or services obtained from any part of the Report.

Requests to use Landgate's copyright material should be addressed to:

Landgate
1 Midland Square
Midland WA 6056
Tel: (08) 9273 7373
Fax: (08) 9273 7666
Email: customerservice@landgate.wa.gov.au.

Requests to use another State Government agency or body's copyright material should be addressed to the relevant agency or body. Any authorised reproduction however altered, reformatted or redisplayed must acknowledge the source of the information and that the State of Western Australia is the owner of copyright.

Landgate
1 Midland Square, MIDLAND WA 6056
Telephone: +61 (0)8 9273 7341
Email: customerservice@landgate.wa.gov.au
landgate.wa.gov.au

Image on cover for illustrative purposes only